





Plan 84/1



LEGEND

-  Road Centrelines - DLI 1/5/04
 -  Cadastre - DLI 1/09/05
 - Clearing Instruments**
 -  Areas Subject to Conditions
 -  Areas Approved to Clear
- Manypeaks 1.4m Orthomosaic -
DLI Jan 04



Scale 1:8000

(Approximate when reproduced at A4)

Geocentric Datum Australia 1994

Note: the data in this map have not been projected. This may result in geometric distortion or measurement inaccuracies.

..... Date

Officer with delegated authority under Section 20 of the Environmental Protection Act 1986

Information derived from this map should be confirmed with the data custodian acknowledged by the agency acronym in the legend.